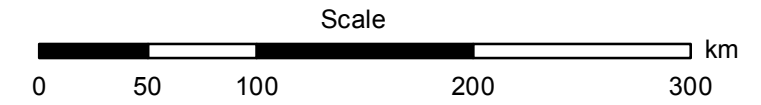



Treaty Negotiations in British Columbia






STATEMENTS OF INTENT TO NEGOTIATE TREATIES ACCEPTED BY THE BRITISH COLUMBIA TREATY COMMISSION AS OF JUNE 2011

- | | |
|--|--|
| 1 Acho Dene Koe First Nation | 29 McLeod Lake Indian Band |
| 2 Allied Tribes of Lax Kw'alaams | 30 Musqueam Nation |
| 3 Carcross/Tagish First Nation | 31 'Namgis Nation |
| 4 Carrier Sekani Tribal Council | 32 Nazko Indian Band |
| 5 Champagne and Aishihik First Nations | 33 Northern Shuswap Treaty Society |
| 6 Cheslatta Carrier Nation | 34 Nuu-chah-nulth Tribal Council |
| 7 Council of the Haida Nation | 35 Pacheedaht Band |
| 8 Da'naxda'xw Awaetlatla Nation | 36 Quatsino First Nation |
| 9 Ditidaht First Nation | 37 Ross River Dena Council |
| 10 Esk'etemc First Nation | 38 Sechelt Indian Band |
| 11 Gitanyow Hereditary Chiefs | 39 Sliammon Indian Band |
| 12 Gitxsan Hereditary Chiefs | 40 Snuneymuxw First Nation |
| 13 Gwa'Sala-'Nakwaxda'xw Nation | 41 Squamish Nation |
| 14 Haisla Nation | 42 Stó:lō Xwexwilmexw Treaty Association |
| 15 Heiltsuk Nation | 43 Taku River Tlingit First Nation |
| 16 a) Hul'qumi'num Treaty Group (Core) | 44 Te'mexw Treaty Association (Bands) |
| b) Hul'qumi'num Treaty Group (Marine) | 45 Teslin Tlingit Council |
| 17 Hupacasath First Nation | 46 Tla-o-qui-aht First Nation |
| 18 In-SHUCK-ch Nation | 47 Tl'atlasikwala Nation |
| 19 Kaska Dena Council | 48 Tlowitsis First Nation |
| 20 Katzie Indian Band | 49 Tsay Keh Dene Band |
| 21 Klahoose Indian Band | 50 Tsimshian First Nations |
| 22 K'omoks First Nation | 51 Tseil-Waututh Nation |
| 23 Ktunaxa Kinbasket Treaty Council | 52 Westbank First Nation |
| 24 Kwakiutl Nation | 53 Wet'suwet'en Nation |
| 25 Laich-Kwil-Tach Council of Chiefs | 54 Wuikinuxv Nation |
| 26 Lake Babine Nation | 55 Xwémalhkwu Nation |
| 27 Lheidli T'enneh Band | 56 Yale First Nation |
| 28 Liard First Nation | 57 Yekooche Nation |

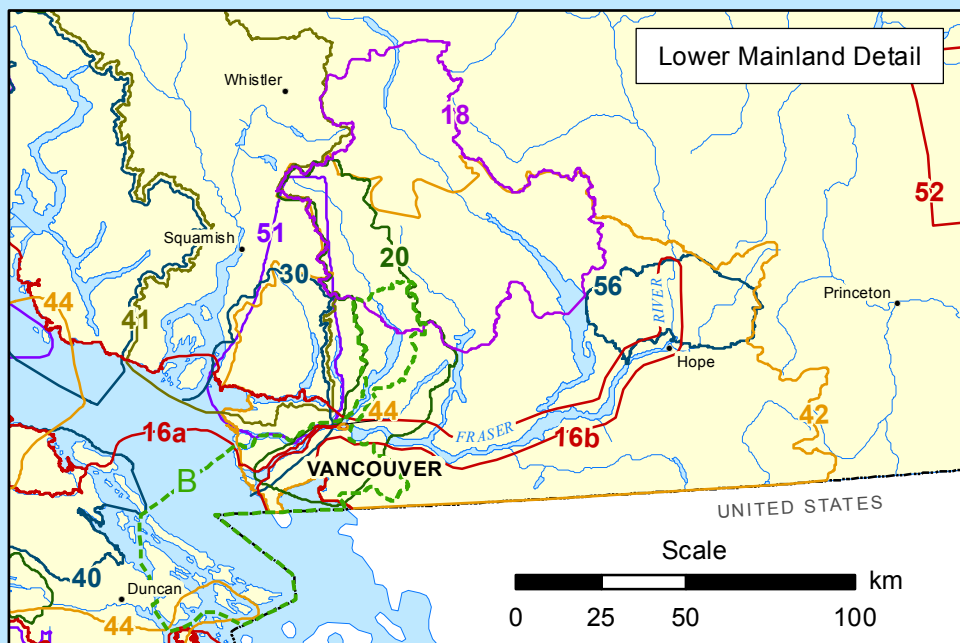


Approximate boundaries of traditional territories

Final Agreements Completed and In Effect

-  A Nisga'a Nation ("Nass Area" shown)
-  B Tsawwassen First Nation
-  C Maa-nulth First Nations

Produced by the Community Infrastructure Directorate under the Information Sharing Protocol for Treaties and Aboriginal Government, Aboriginal Affairs and Northern Development Canada, and GeoBC - Ministry of Forests, Lands and Natural Resource Operations for the Ministry of Aboriginal Relations and Reconciliation.



The lines on this map represent the approximate boundaries of traditional territories described in First Nation Statements of Intent to negotiate treaties which have been submitted to, and accepted by the B.C. Treaty Commission. They are illustrative only and may be updated in the future. Additional Statements of Intent may be received. Publication of this map does not imply that the First Nations, the Province of British Columbia, or the Government of Canada have agreed to the boundaries shown.